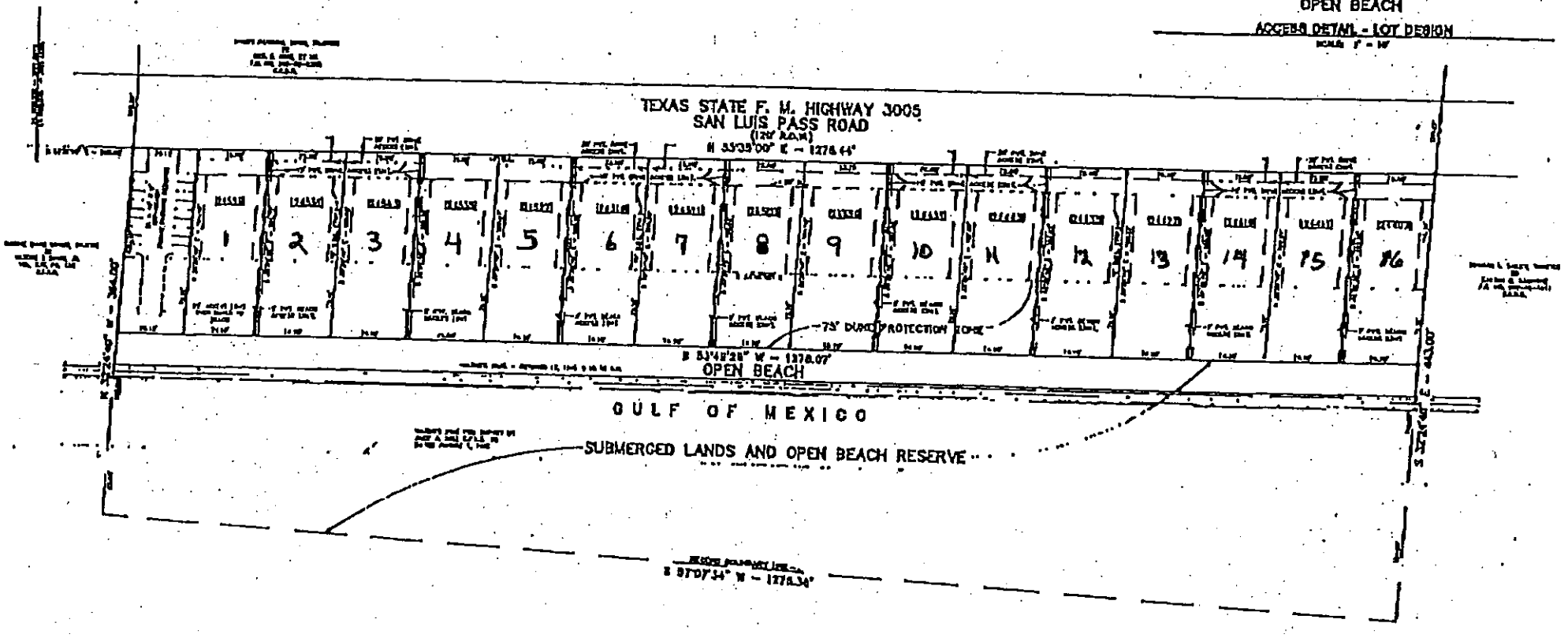
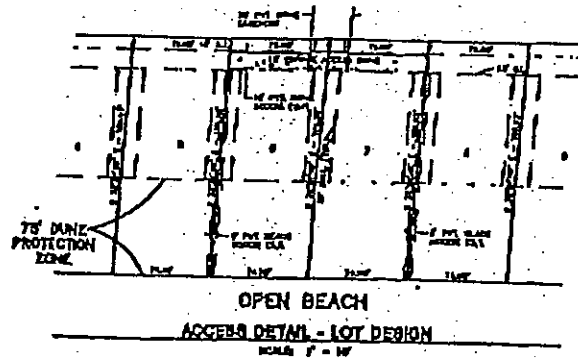



AREA TABLE

LOT NO.	ACRES	AREA
1	0.125	6,875
2	0.125	6,875
3	0.125	6,875
4	0.125	6,875
5	0.125	6,875
6	0.125	6,875
7	0.125	6,875
8	0.125	6,875
9	0.125	6,875
10	0.125	6,875
11	0.125	6,875
12	0.125	6,875
13	0.125	6,875
14	0.125	6,875
15	0.125	6,875
16	0.125	6,875
TOTAL	2.000	112,500

PUBLIC PARKING RESERVE
 SUBMERGED LANDS
 OPEN BEACH RESERVE
 TOTAL



11/05/97 11:44 FAX

STAVANGER BEACH
 A SUBDIVISION OUT OF SECTION 13, RALL AND JONES SURVEY CITY AND COUNTY OF GALVESTON TEXAS

DALE E. HAYES
 Registered Professional Land Surveyor
 No. 12,345 - State of Texas

DR. J. L. DAVIS
 002